

# South Fork AEA








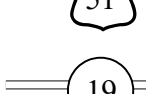
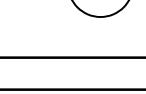
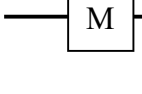

Clark County, WI

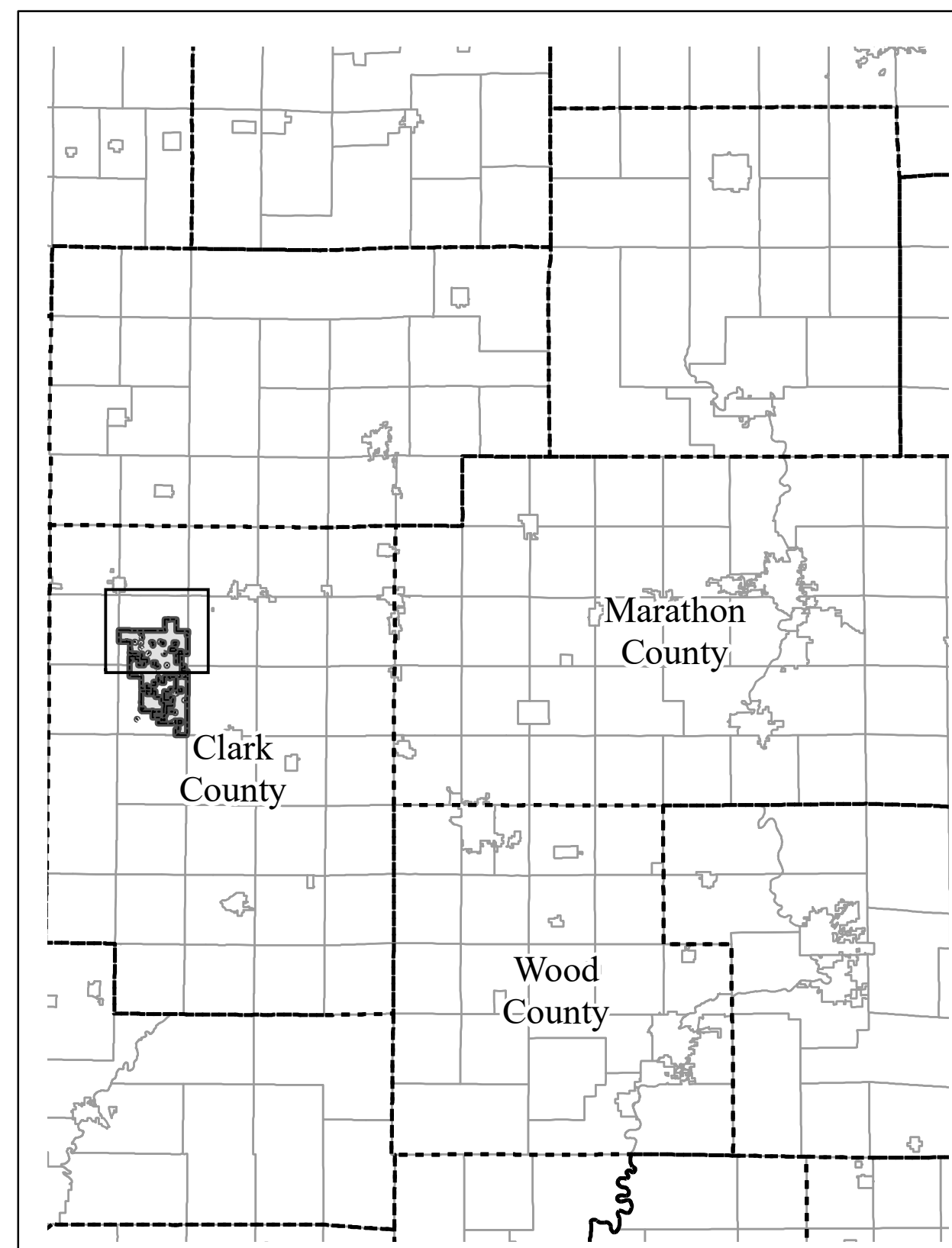
AEA 19 - 03 - N - 2019

20,409 acres

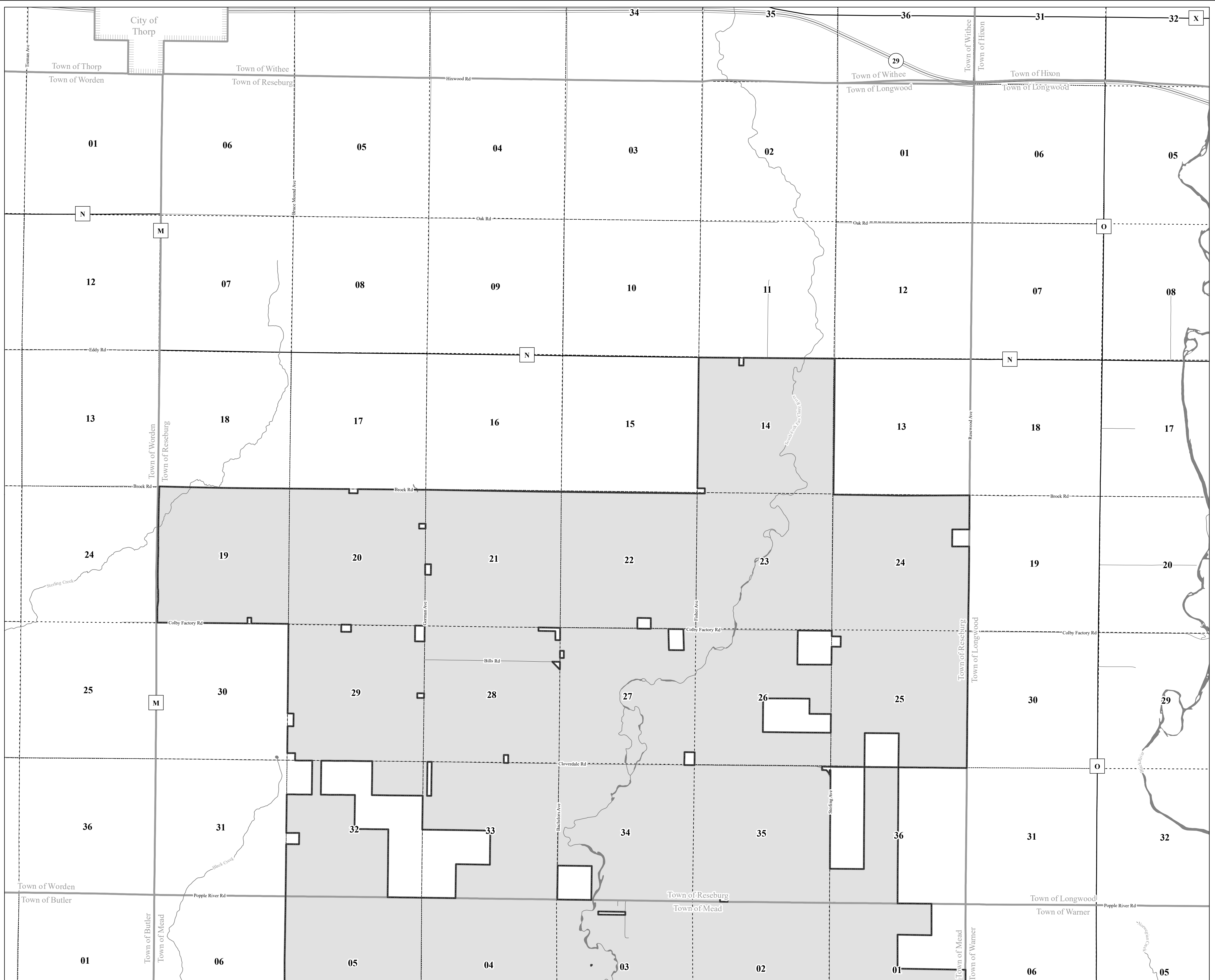
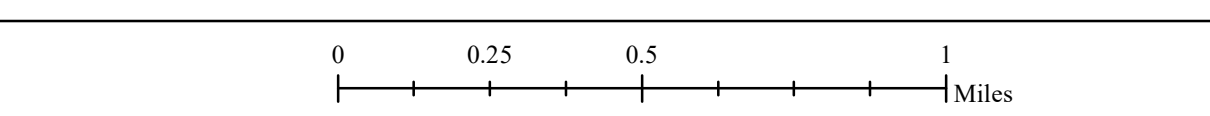
Map 1 of 2

Reseburg Subset

-  Agricultural Enterprise Area
-  County Boundary
-  City/Village Boundary
-  Town Boundary
-  Section Line
-  Lake/Stream
-  Interstate
-  US Highway
-  State Highway
-  County Rd
-  Municipal Rd



This map has been prepared by the Department of Agriculture, Trade and Consumer Protection for use in administering the Agricultural Enterprise Area Program and does not constitute a survey plat, nor is it intended to be the same. Data shown on this map were obtained from various sources.  
 Prepared by: Land & Water Resource Bureau  
 September, 2019



# South Fork AEA



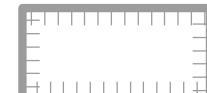




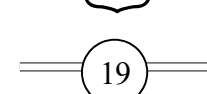

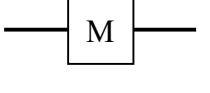

Clark County, WI

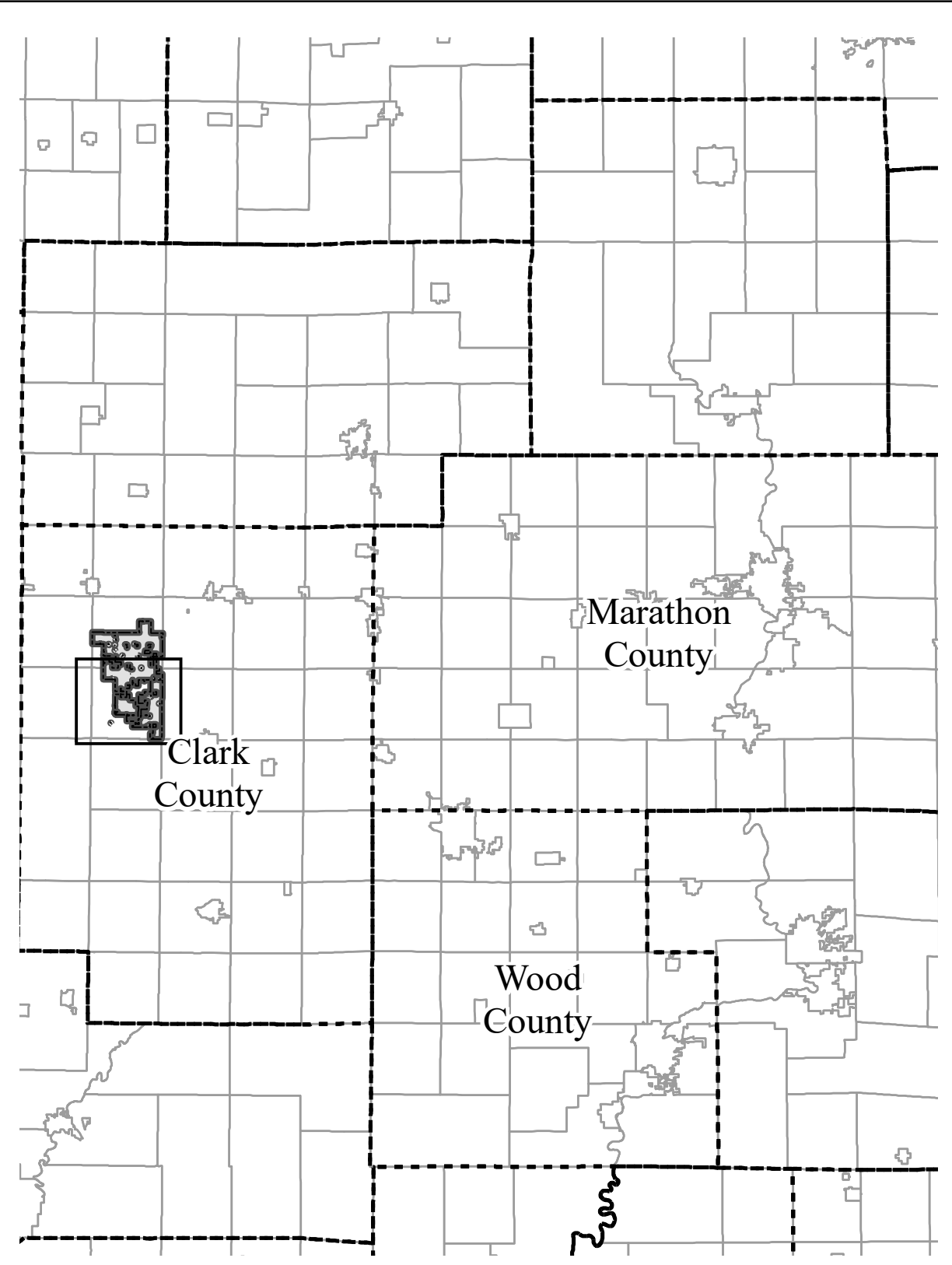
AEA 19 - 03 - N - 2019

20,409 acres

Map 2 of 2

Mead Subset

-  Agricultural Enterprise Area
-  County Boundary
-  City/Village Boundary
-  Town Boundary
-  Section Line
-  Lake/Stream
-  Interstate
-  US Highway
-  State Highway
-  County Rd
-  Municipal Rd



This map has been prepared by the Department of Agriculture, Trade and Consumer Protection for use in administering the Agricultural Enterprise Area Program and does not constitute a survey plat, nor is it intended to be the same. Data shown on this map were obtained from various sources.  
 Prepared by: Land & Water Resource Bureau  
 September, 2019

